

Spatial Data/Remote Sensing Data in CH






IPR Issues - Commercial Interests

-


Standardising Services & Metadata



Protected Sites (Annex I)

Buildings (Annex III)

CSIC Spanish National Research Council







Where activity occurred
Activity type



CH Services Community Small Construction of Geoportal in 2014 (ArcLand ARIADNE)






Trial reuse of data

Training datasets

Case studies 1km² datasets

Start to end - representation

Guidelines 14 year olds





Agreement on interoperability data models
for CH data extending INSPIRE
Training & support for the establishment of
map servers across EU

